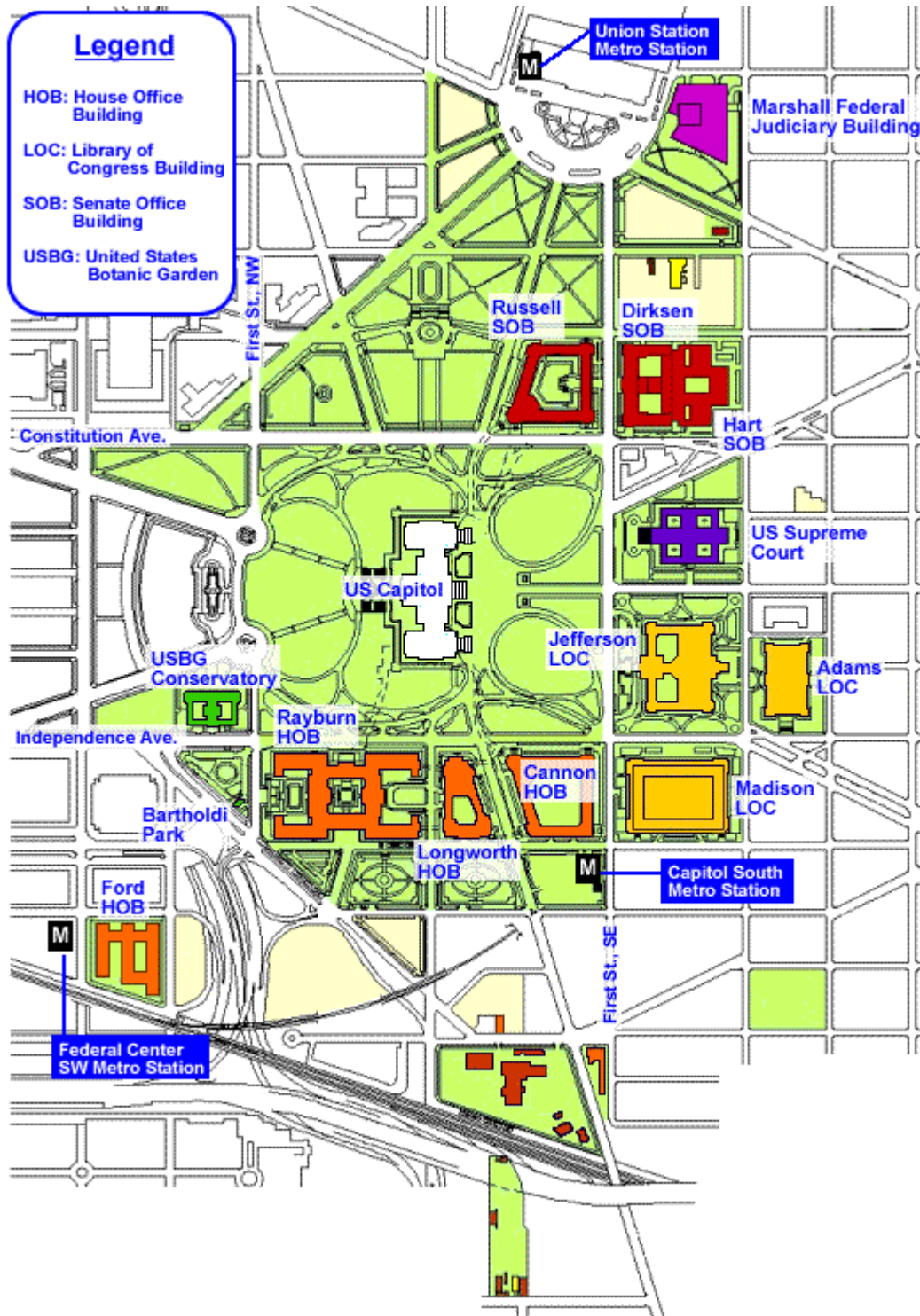


Map of the Capitol Hill Complex

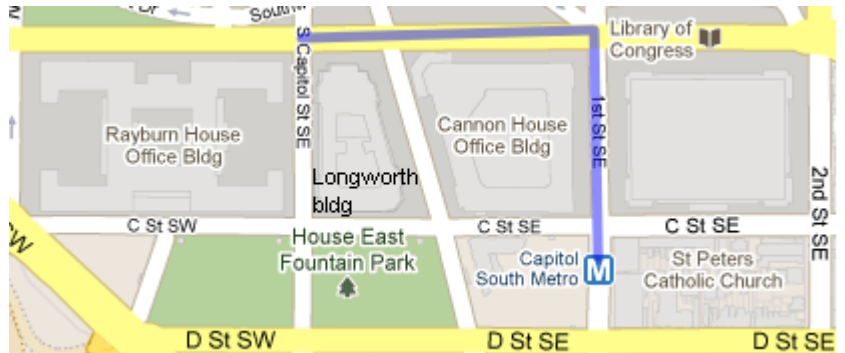


- ◆ **Dirksen Senate Office Building:** Northeast of the Capitol, adjoining the Hart Senate Office Building on a site bounded by Constitution Avenue, Second Street, First Street, and C Street, N.E.
- ◆ **Russell Senate Office Building:** Northeast of the Capitol on a site bounded by Constitution Avenue, First Street, Delaware Avenue, and C Street, N.E.
- ◆ **Hart Senate Office Building:** Northeast of the Capitol, adjoining the Dirksen Senate Office Building on a site bounded by Constitution Avenue, Second Street, First Street, and C Street, N.E.
- ◆ **Cannon House Office Building:** Southeast of the Capitol on a site bounded by Independence Avenue, First Street, New Jersey Avenue, and C Street S.E.
- ◆ **Longworth House Office Building:** South of the Capitol on a site bounded by Independence Avenue, New Jersey Avenue, South Capitol Street, and C Street, S.E.
- ◆ **Rayburn House Office Building:** Southwest of the Capitol on a site bounded by Independence Avenue, South Capitol Street, First Street, and C Street, S.W.

Metro Directions to the House and Senate Office Buildings

Metro Directions from the hotel to the **HOUSE** side (approx. 33-38 minutes)

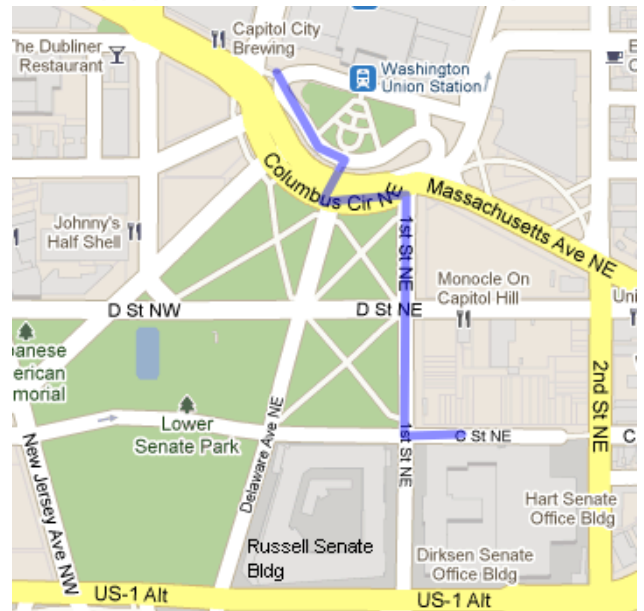
1. Head **EAST** on Woodley Road NW
2. Turn **RIGHT** on Connecticut Ave NW
3. Arrive at **WOODLEY PARK-ZOO METRO STATION**
4. Take the **RED** line toward **GLENMONT/SILVER SPRING**.
5. Get off at **METRO CENTER STATION**.
6. Get on the **BLUE/ORANGE** line toward **LARGO TOWN CENTER/ NEW CARROLLTON**.
7. Get off at the **CAPITOL SOUTH** station
8. You will come out on **1ST STREET SE**. Turn left onto 1st and follow it up the hill.
9. 1st Street will intersect **INDEPENDENCE AVENUE SE**. Turn left. The House Office Buildings are down Independence to your left.



Total walking time from Capitol South Metro Station: Three to eight minutes, depending on the building. Please reference the line in the map above for walking directions. (This is included in the overall 33-38 minute estimate above).

Metro Directions from the hotel to the **SENATE** side (approx. 27-30 minutes)

1. Head **EAST** on Woodley Road NW (toward I Street)
2. Turn **RIGHT** on Connecticut Ave NW
3. Arrive at **WOODLEY PARK-ZOO METRO STATION**.
4. Take the **RED** line toward **GLENMONT/SILVER SPRING**
5. Get off at **UNION STATION**
6. Cross the plaza in front of Union Station to arrive at **Columbus Circle NE**
7. Turn left on Columbus Circle and Follow it to **1st Street NE**. Follow 1st Street **SOUTH** toward the Capitol.
8. 1st Street will intersect **C STREET NE**. Dirksen and Hart Senate Office Buildings will be to your left down C Street and Russell will be to your right.



Total walking time from Union Station Metro Station: Seven to ten minutes, depending on the building. Please reference the line in the map at right for walking directions. (This is included in the overall 27-30 minute estimate above).

☆ **Cab fare** from the hotel to any of the House or Senate Buildings will be approximately \$16-\$20 and uberX fare approximately \$12-\$20. Either will take approx. 20-40 minutes for the House side and 20-35 minutes for the Senate side, pending traffic.

For public transportation with the least amount of walking, take the metro from METRO CENTER on the red line toward GLENMONT and get off at UNION STATION. Right in front of Union Station on Columbus Circle, get on a blue line Circulator bus (in the direction of Navy Yard via Capitol Hill) to either the Senate or House buildings.